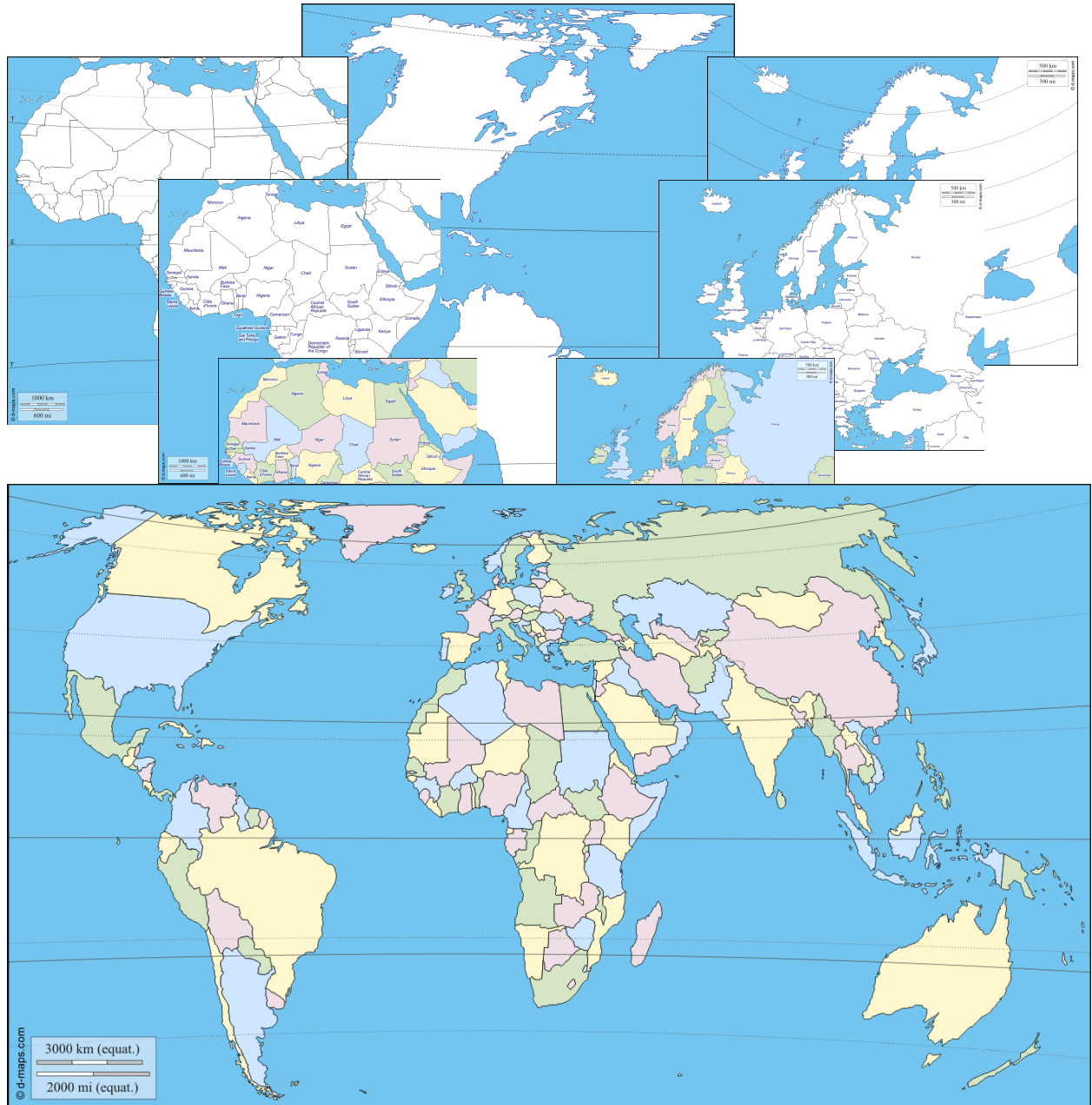


# Printable World Atlas



Half-a-Hundred Acre Wood

The purpose of this printable world atlas packet is to help familiarize students with world continents and countries by tracing. Below is a schedule that may be used to prepare for a more formal memorization of world geography. It is one of many ways in which this packet may be used. Although children may master drawing continents and countries using the tracing method presented here, the goal is not mastery but familiarity.

### **Preparing to Memorize the World: A Loop (Daily, Weekly, BiWeekly, Monthly, etc.) Plan**

*Supplies needed:*

Tracing Paper

Pencils (colored or regular No. 2)

Time 1. Trace daily. Introduce countries (and/or capitals) using [www.seterra.net](http://www.seterra.net) or flashcards.

Time 2. Trace & label countries daily OR draw & label countries daily while looking at map.

Time 3. Trace daily. Practice countries (and/or capitals) using [www.seterra.net](http://www.seterra.net) or flashcards.

Time 4. Alternate Trace & Draw from memory.

Adjust "Time" to your preferred pacing. Spend 4 to 36 weeks on each continent, depending on student interest, aptitude, or age/grade level. Enjoy listening to classical music as you trace or draw. You can even enjoy this as a family activity!

This printable packet includes the following for each continent:

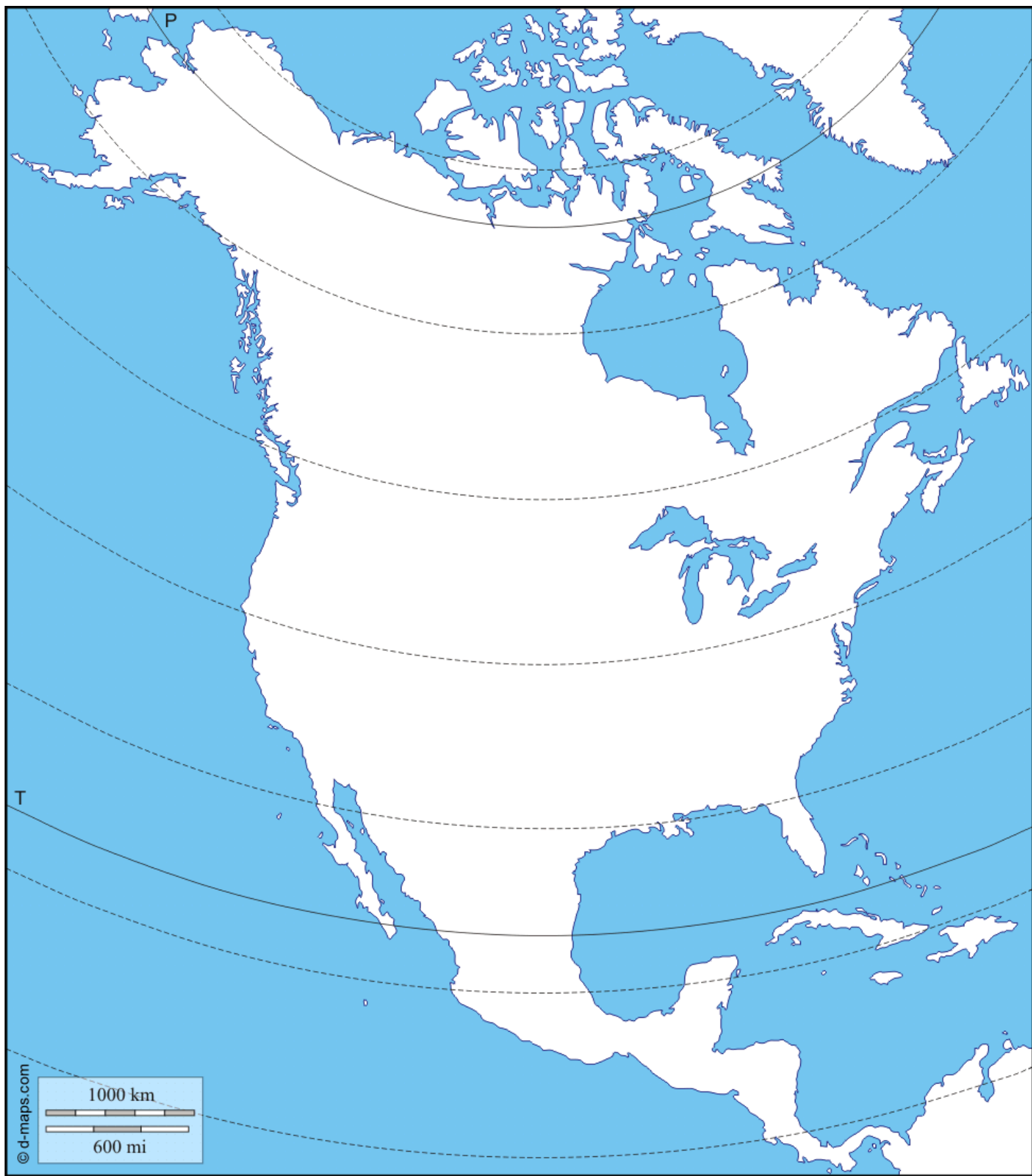
- Continent outline map with latitude
- Country political borders with latitude
- Country political borders labeled
- Country political borders labeled in color

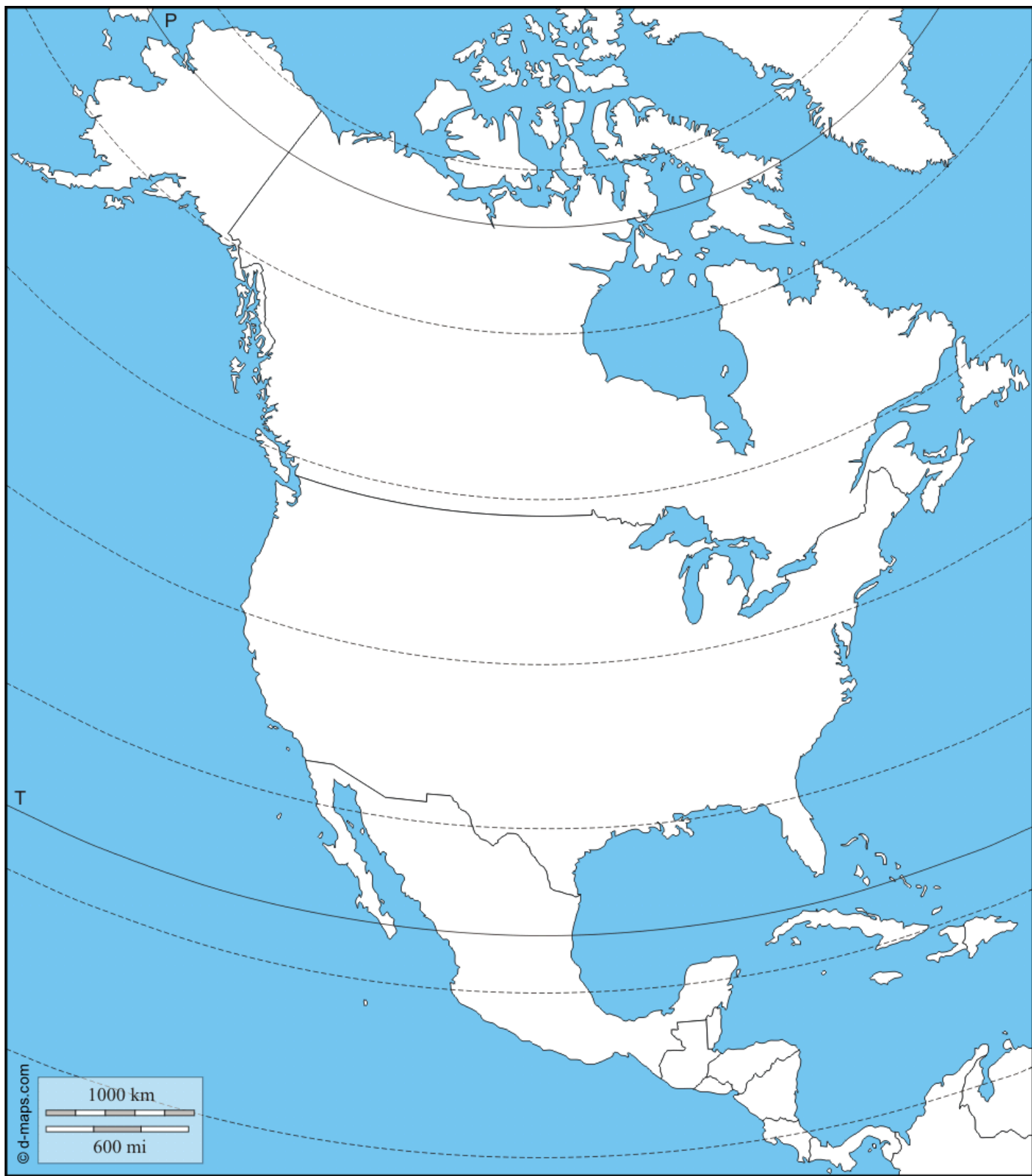
Also included are maps for Canadian Provinces, United States, and Australian Territories.

Order of continents/countries/regions in this printable packet	Continents in order of difficulty
North America Canada USA Central America & Caribbean South America Western Hemisphere Europe Mediterranean Asia Africa Australia & Oceania World	Australia South America Africa North America Canada USA Central America Europe Asia World

All maps taken from <http://d-maps.com>. Used by special permission.

Note: Maps may have alternate spellings for some countries, as they were produced by Daniel Dalet of France, owner of [d-maps.com](http://d-maps.com). Visit [d-maps.com](http://d-maps.com) for additional maps.









Greenland (Dk)

Canada

United States

México

Bahamas

Cuba

Haiti

Dominican Republic

Jamaica

Belize Honduras

Guatemala

El Salvador

Nicaragua

Panamá

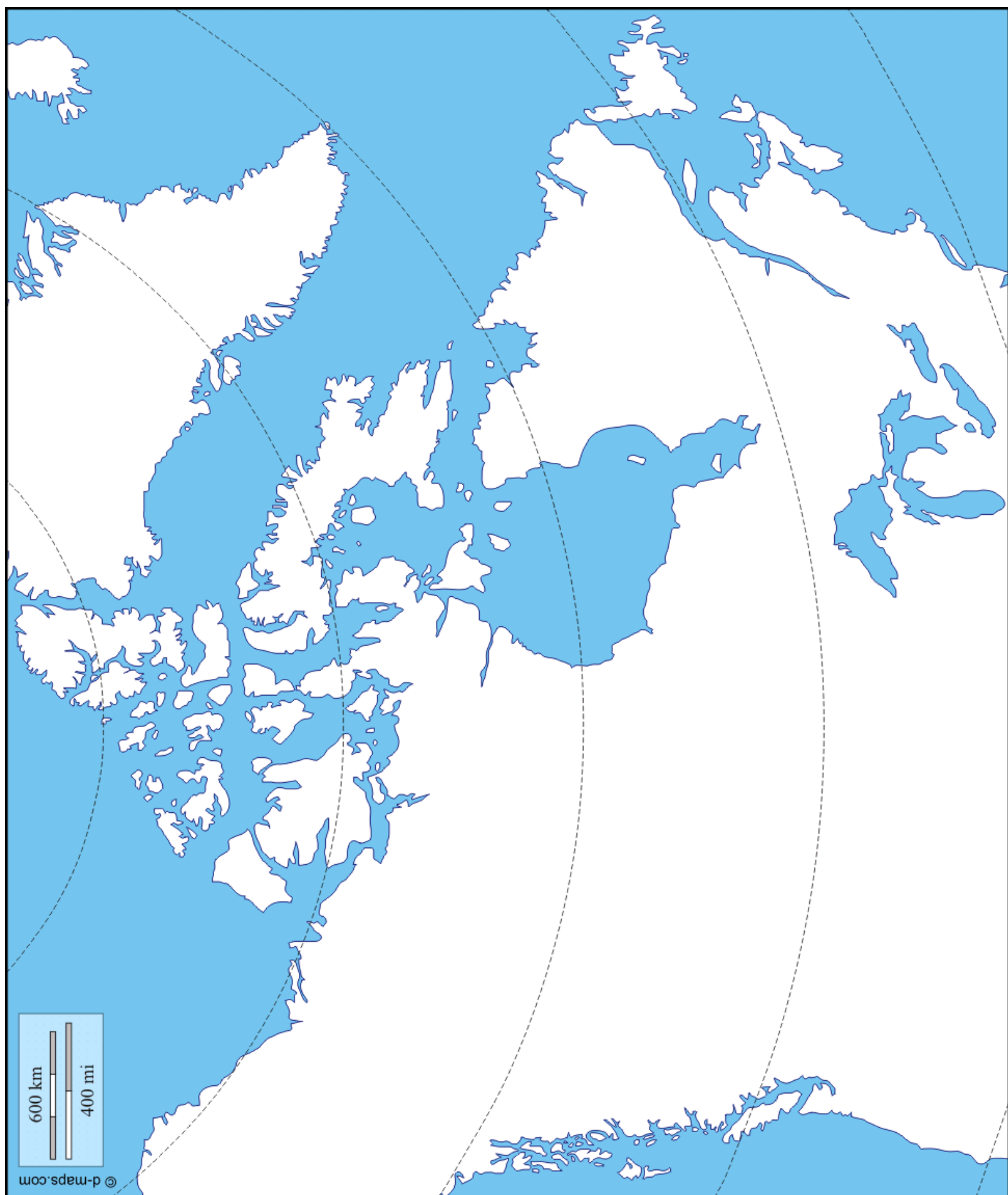
Costa Rica

Colombia

1000 km

600 mi



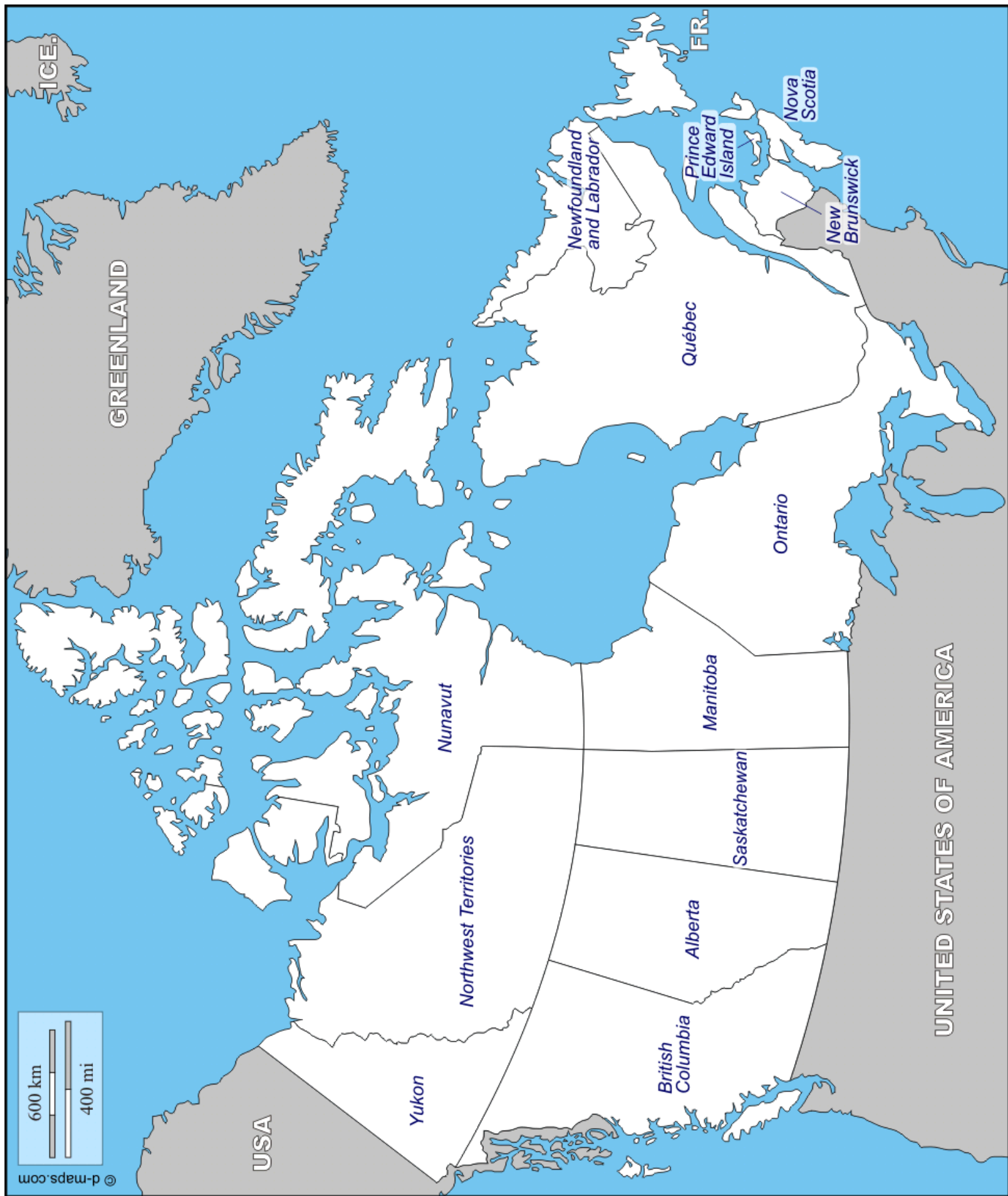


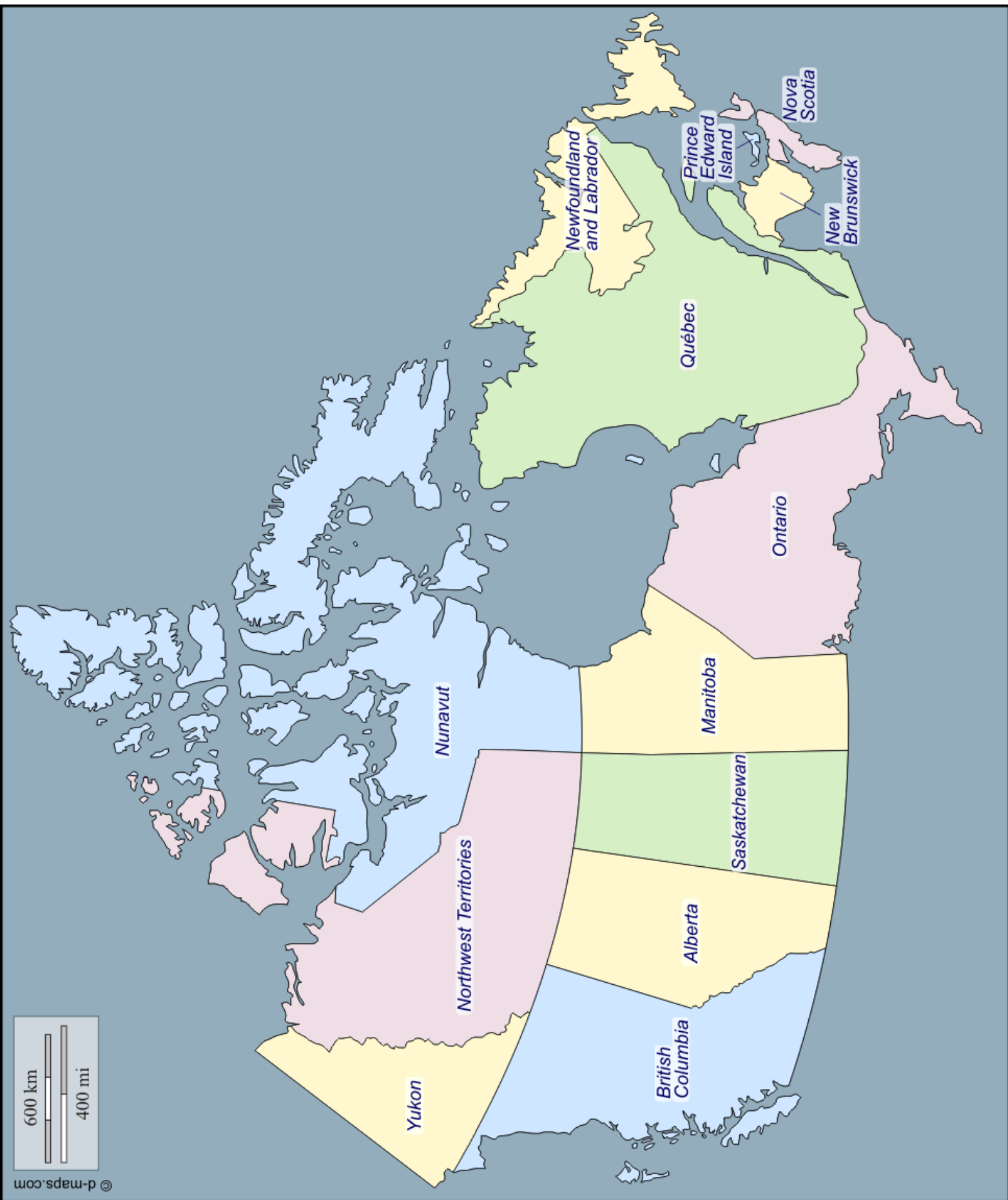


600 km

400 mi



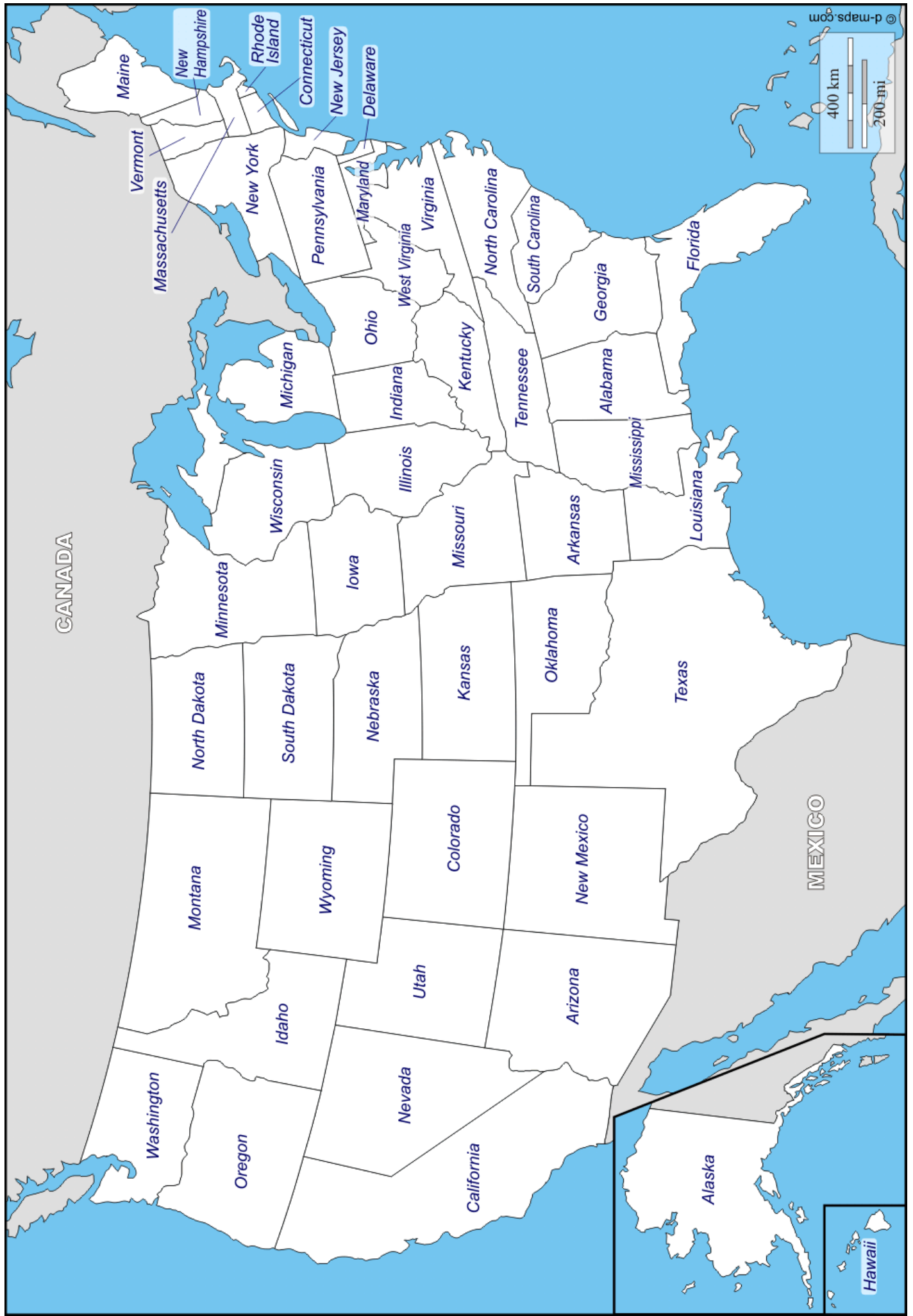




600 km

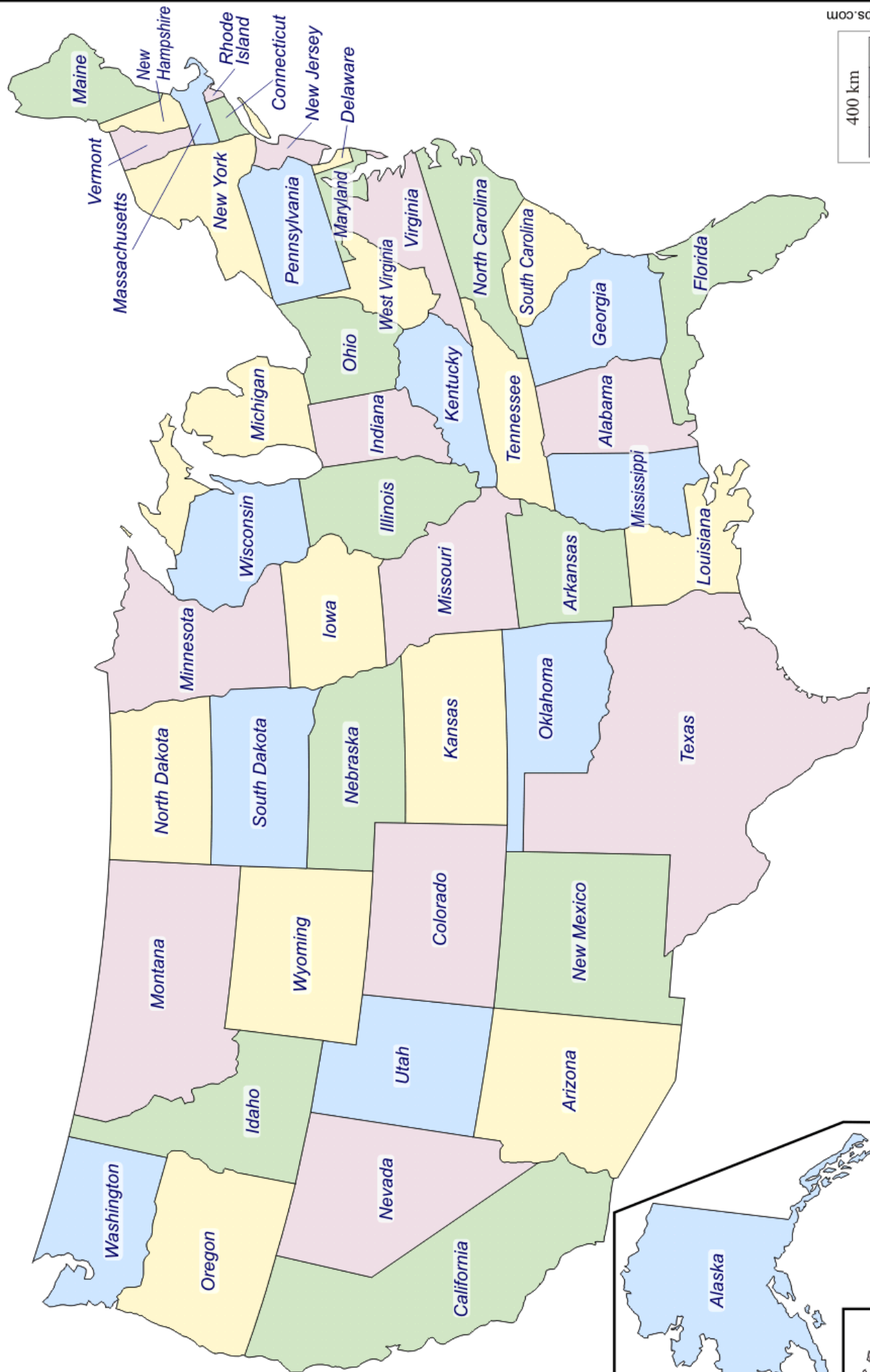
400 mi



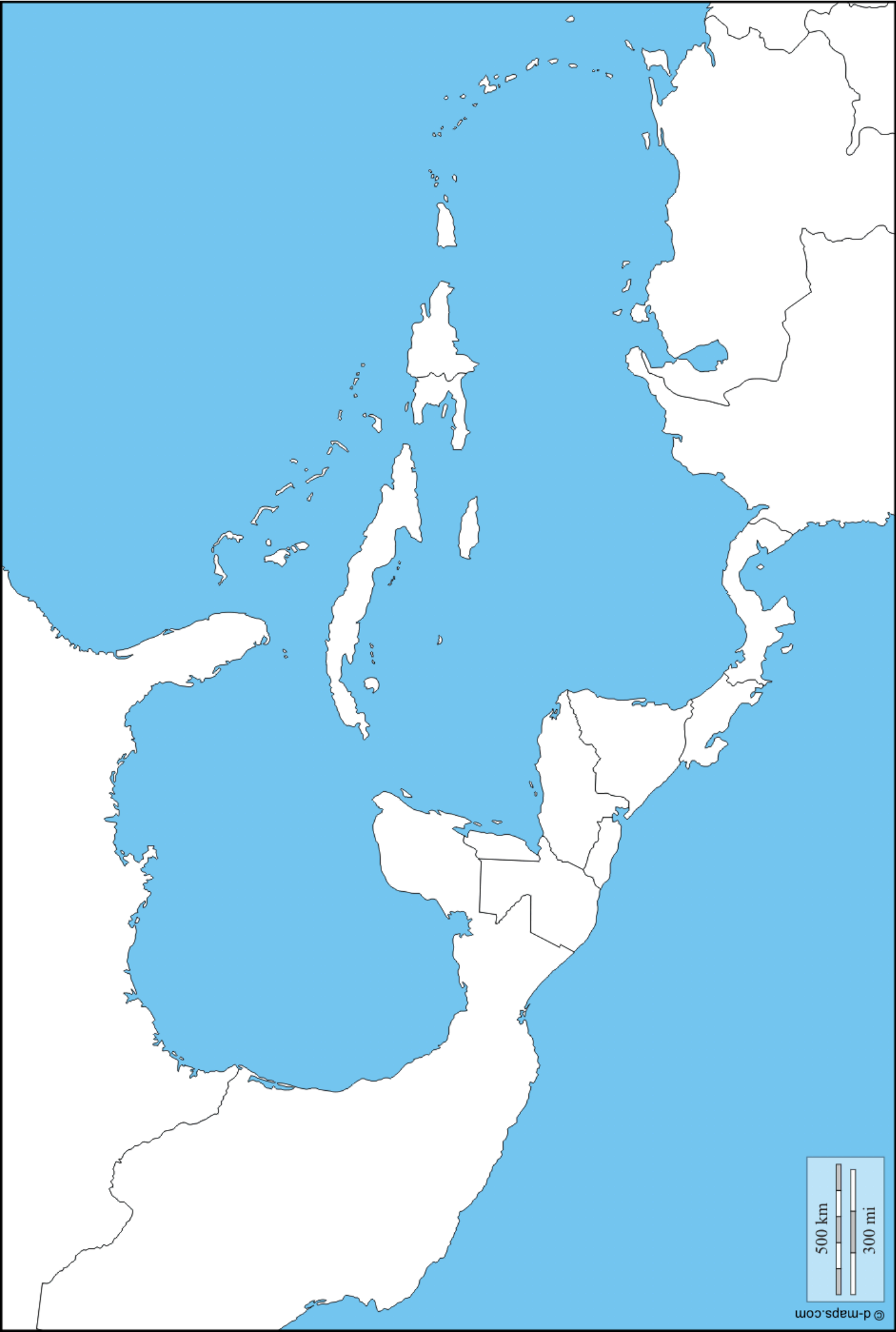


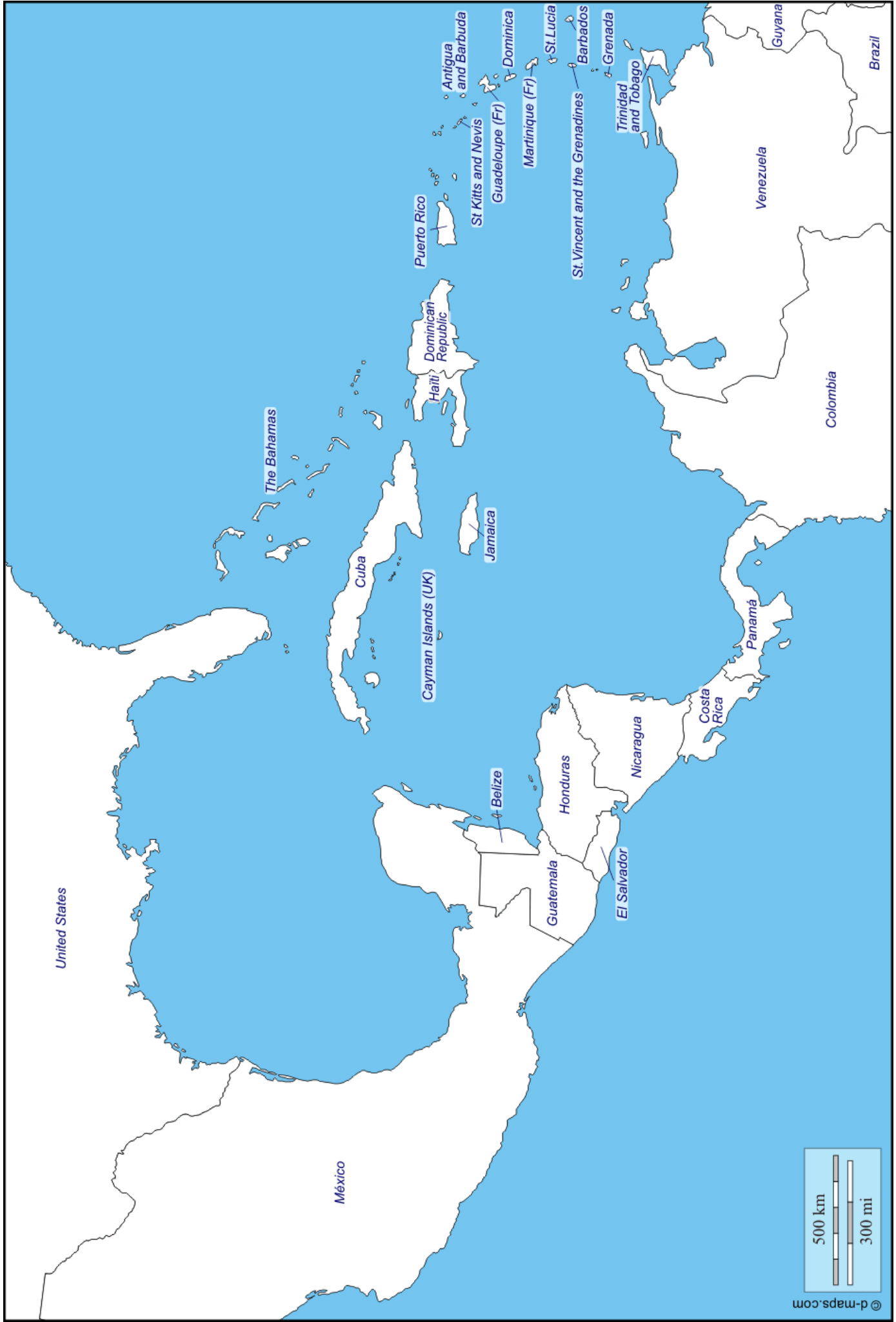


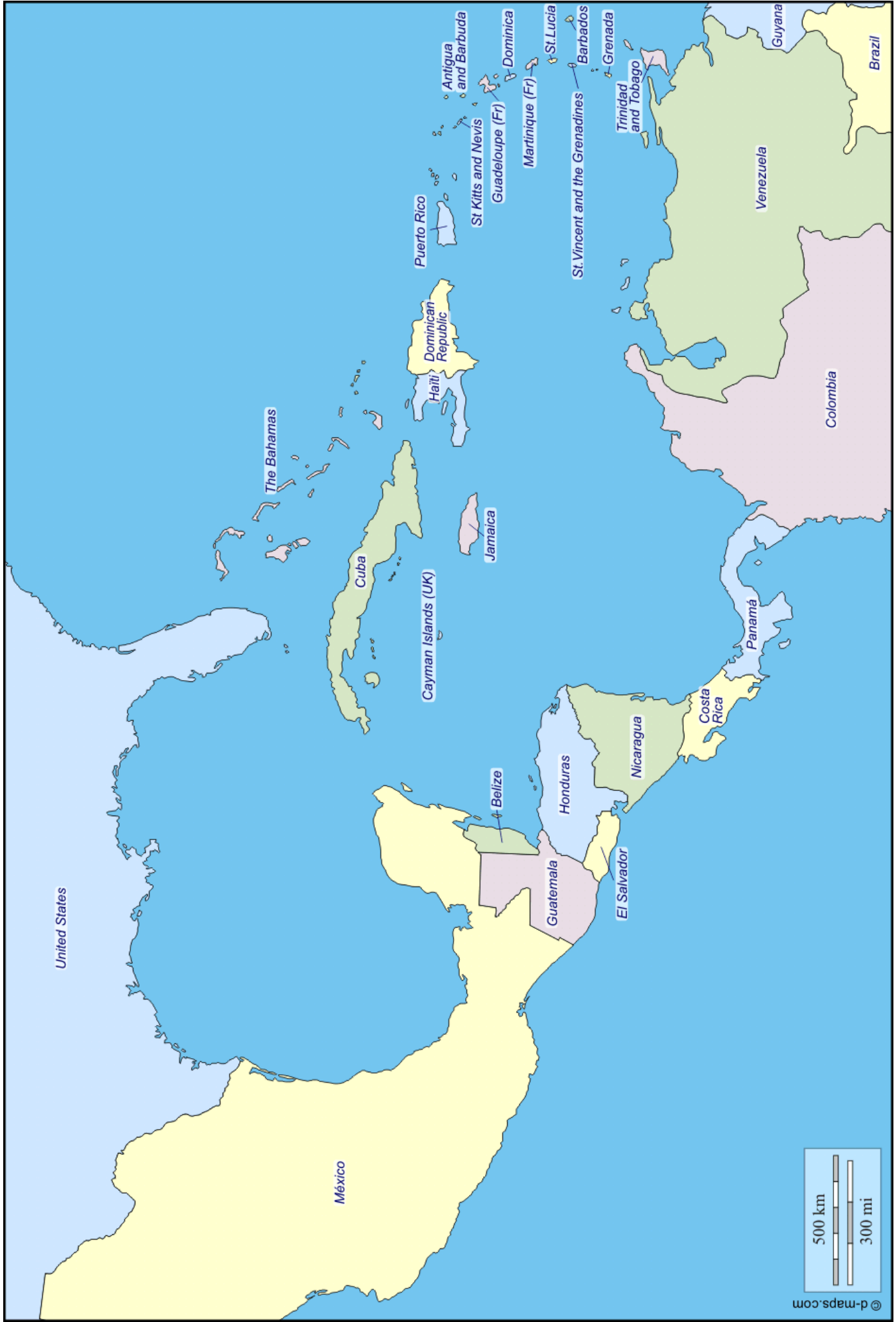


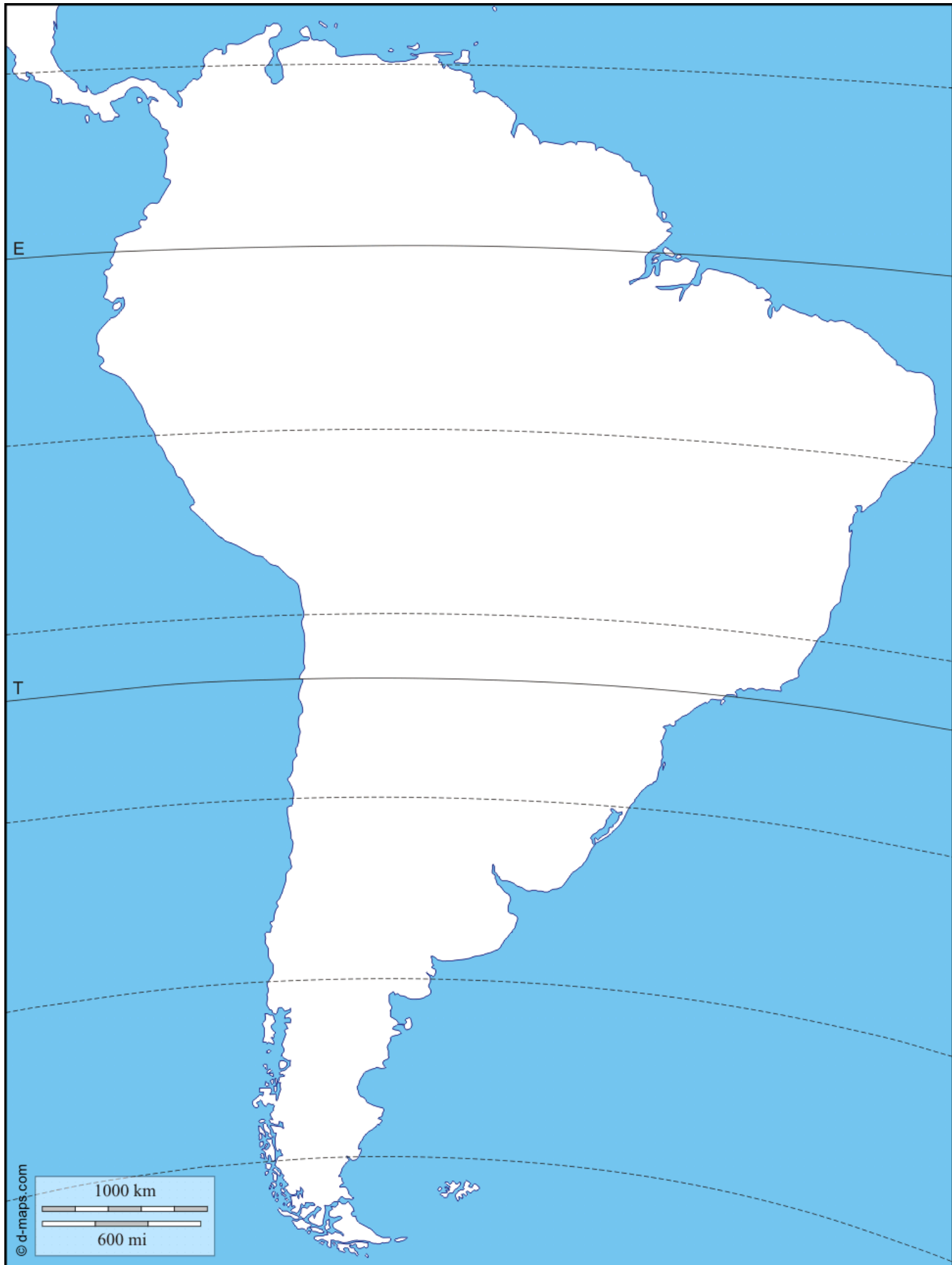




























Greenland (Dn)

Canada

United States

México

Cuba

Dominican Republic

Haiti

Jamaica

Belize

Honduras

Guatemala

El Salvador

Nicaragua

Costa Rica

Panamá

Venezuela

Guyana

Suriname

Guyane (Fr)

Colombia

Ecuador

Perù

Brasil

Bolivia

Paraguay

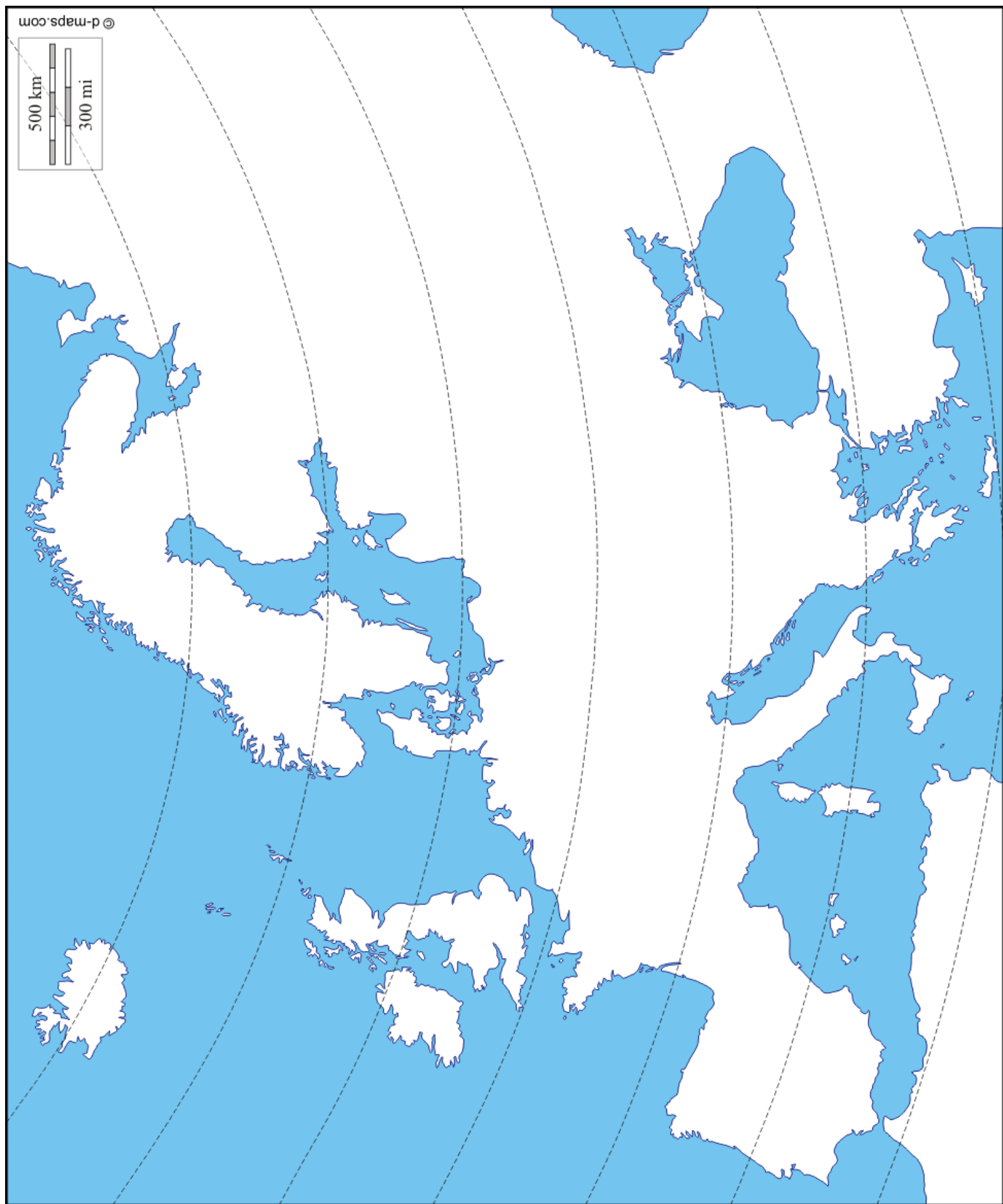
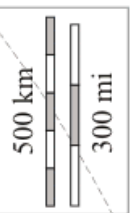
Argentina

Chile

Uruguay

2000 km (equat.)

1000 mi (equat.)





500 km

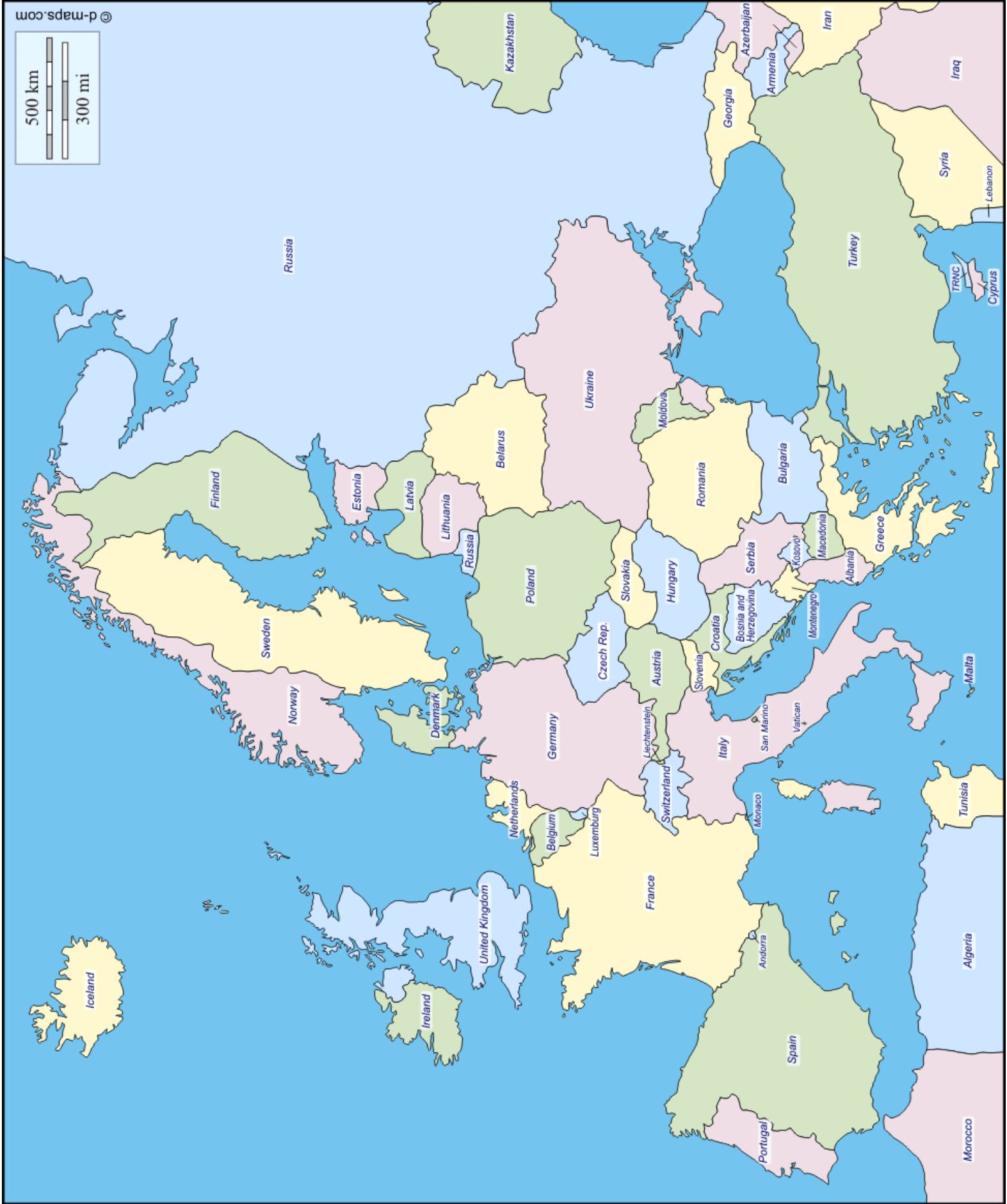
300 mi

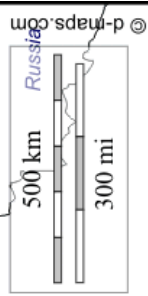
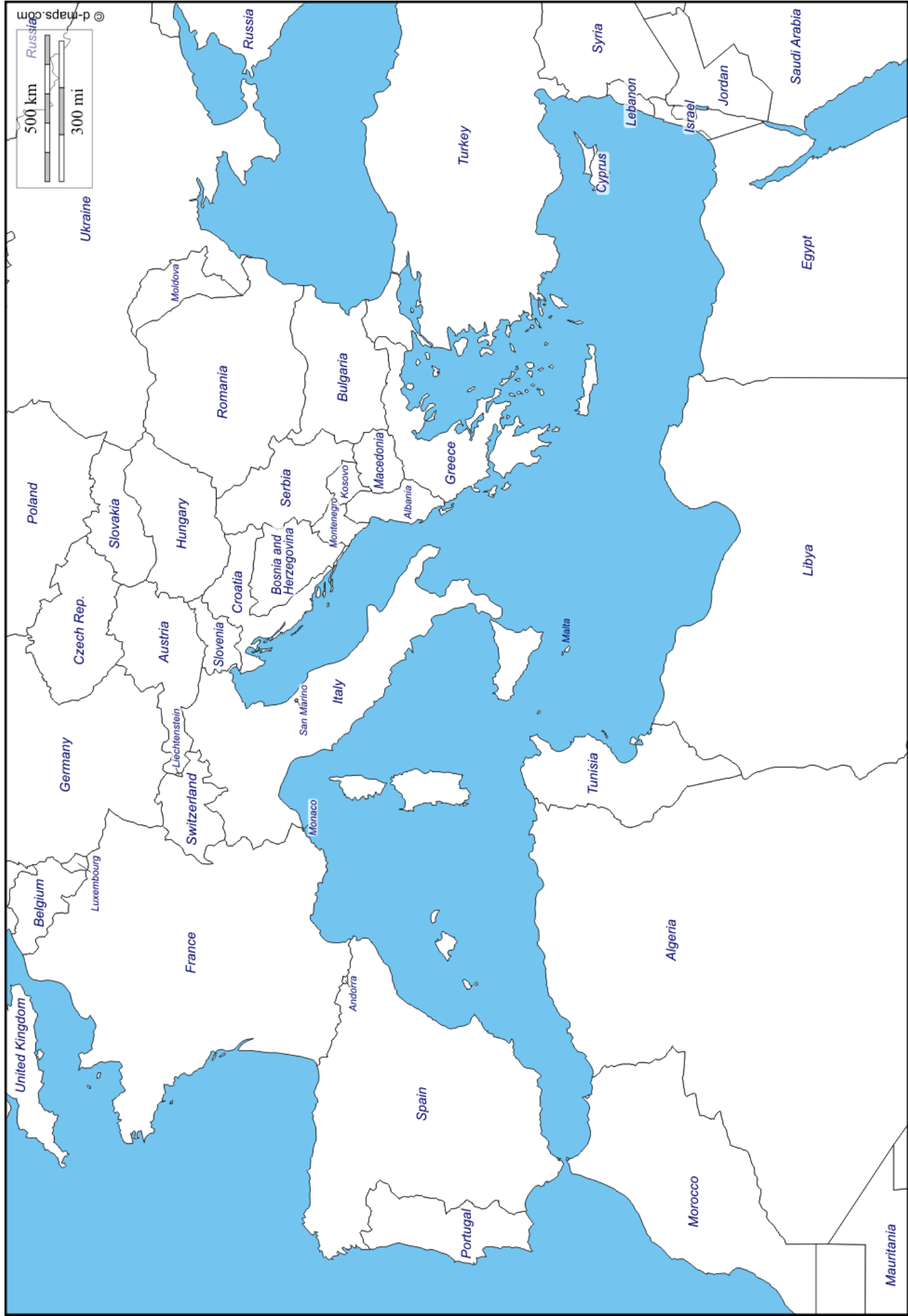


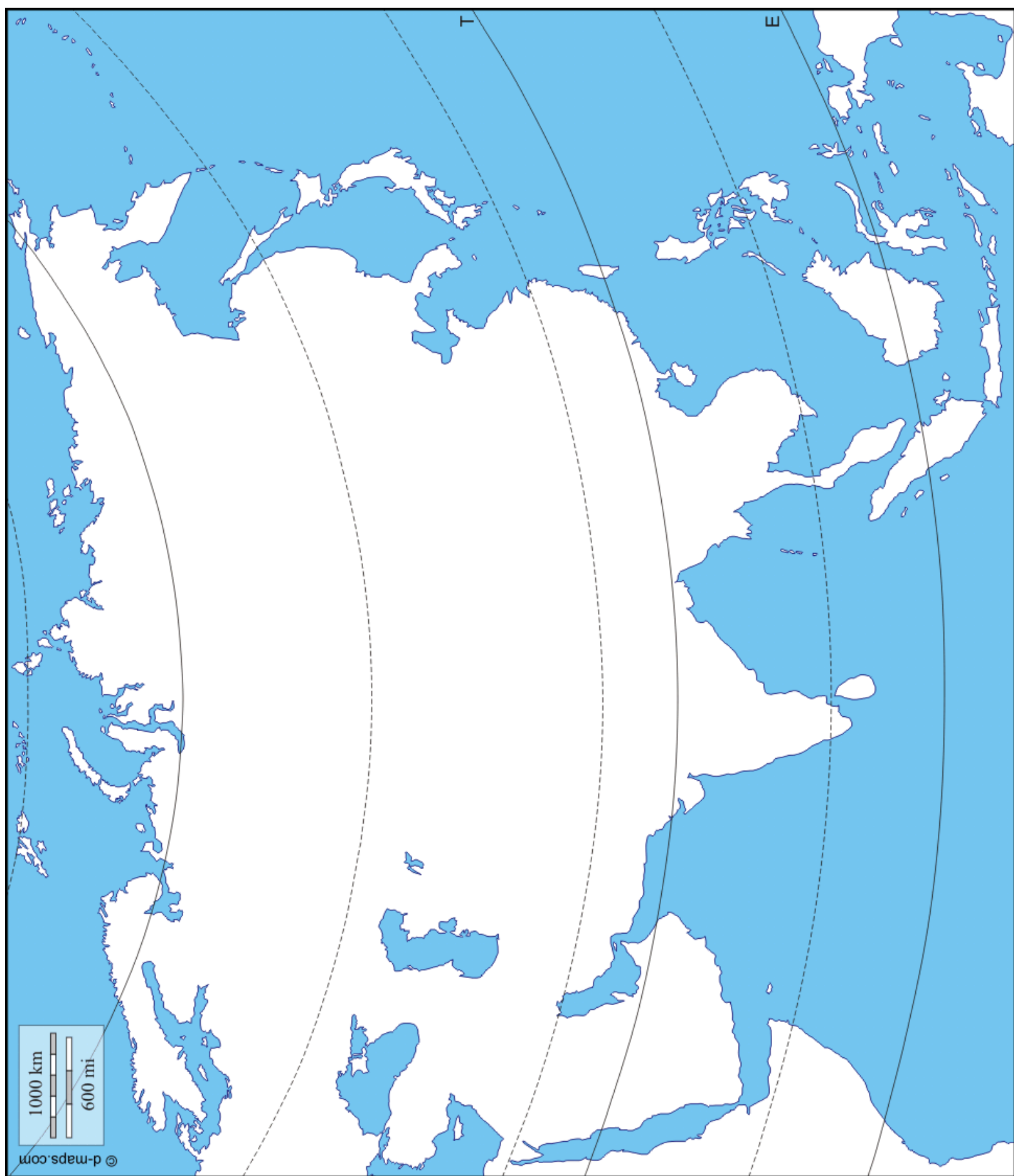
500 km  
300 mi



500 km  
300 mi







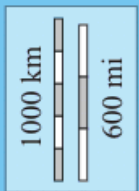
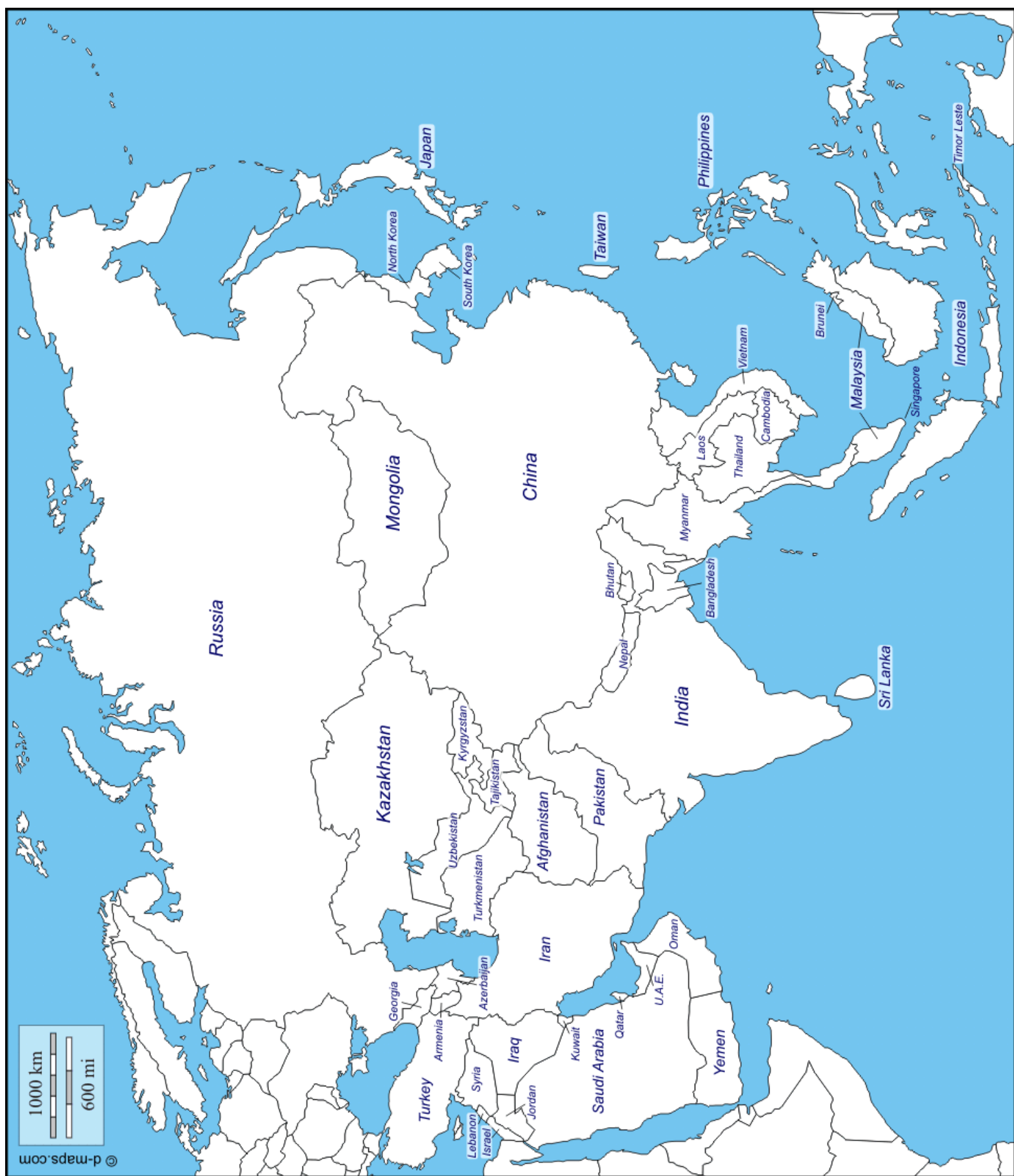
1000 km

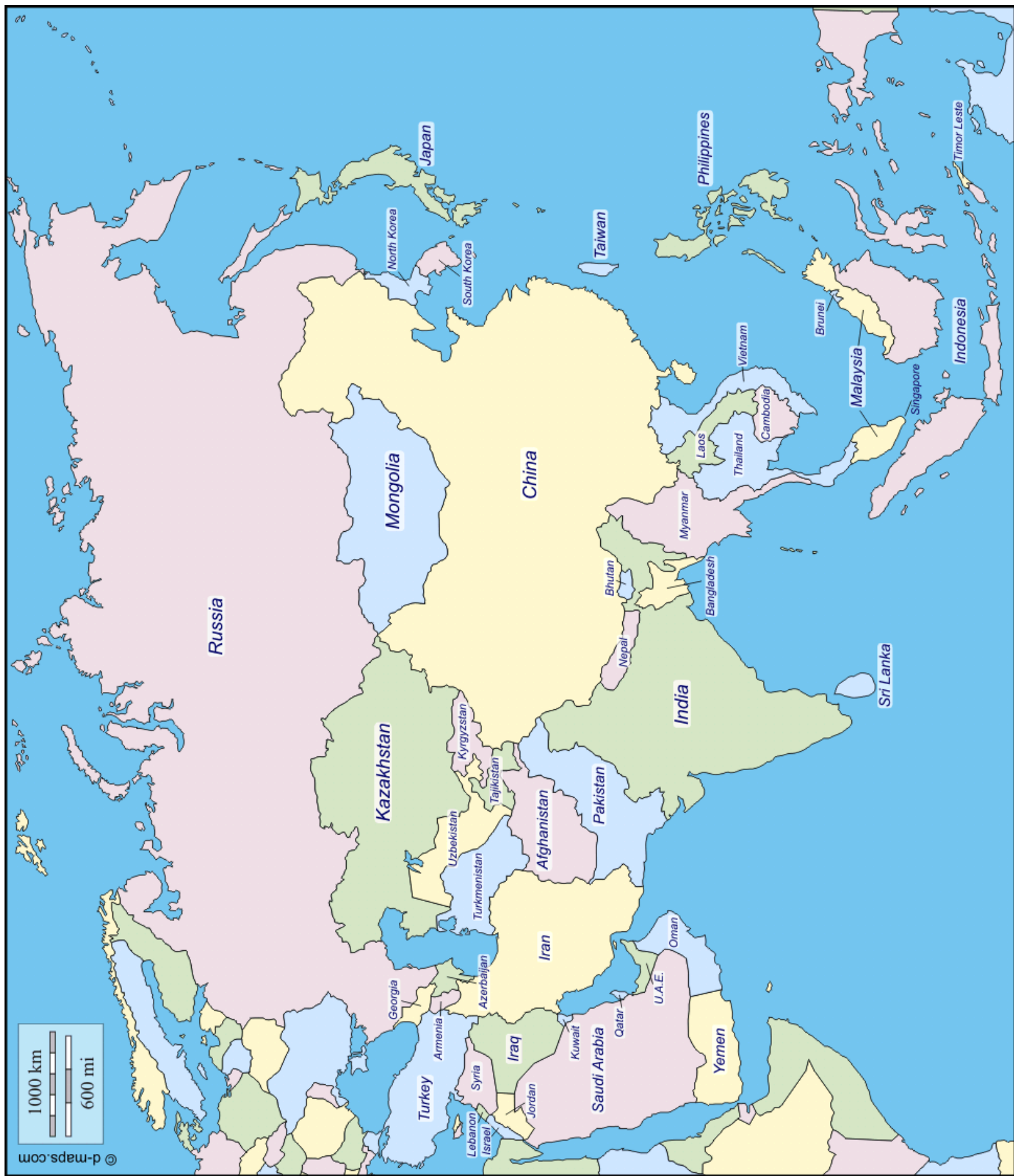
600 mi











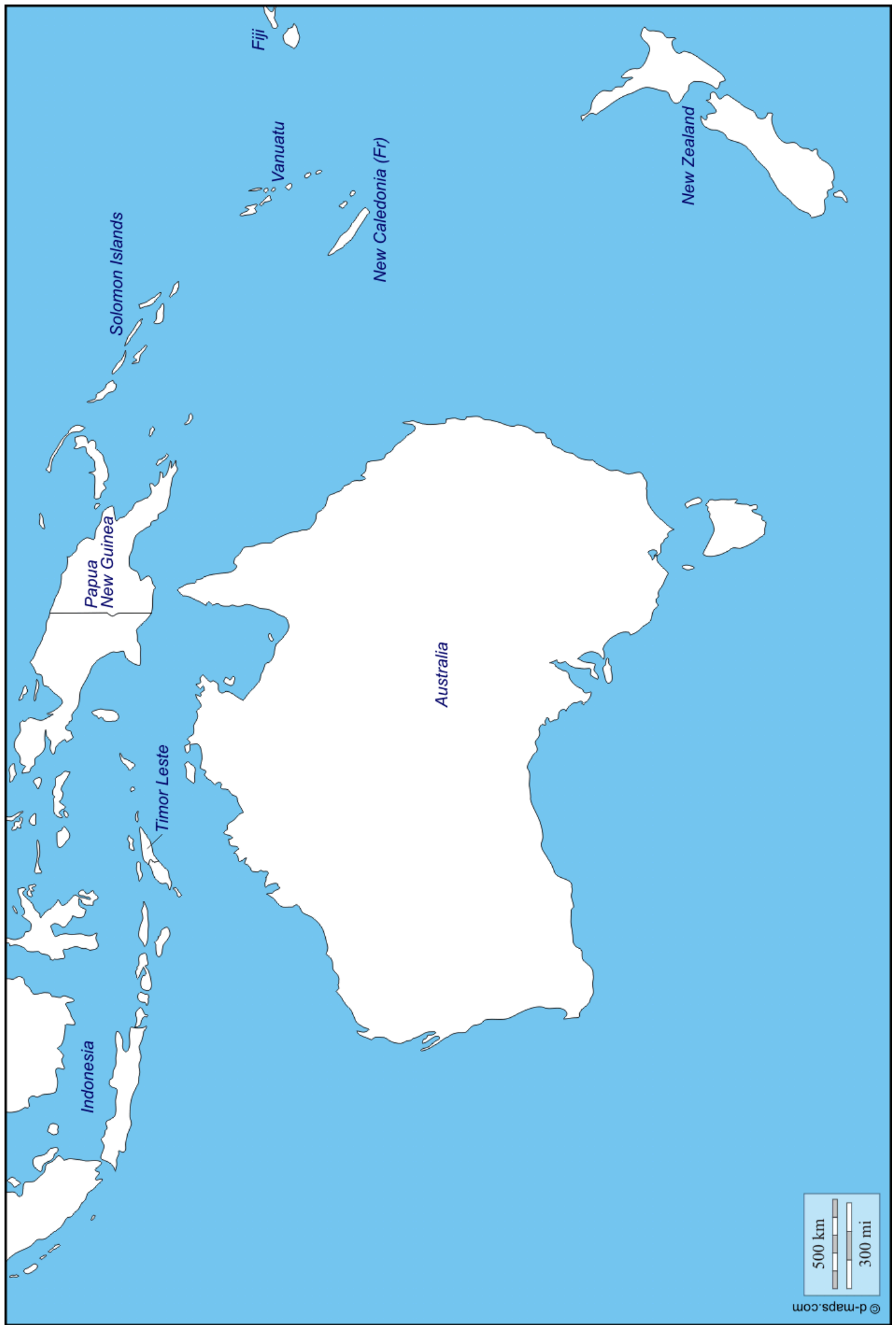


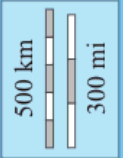
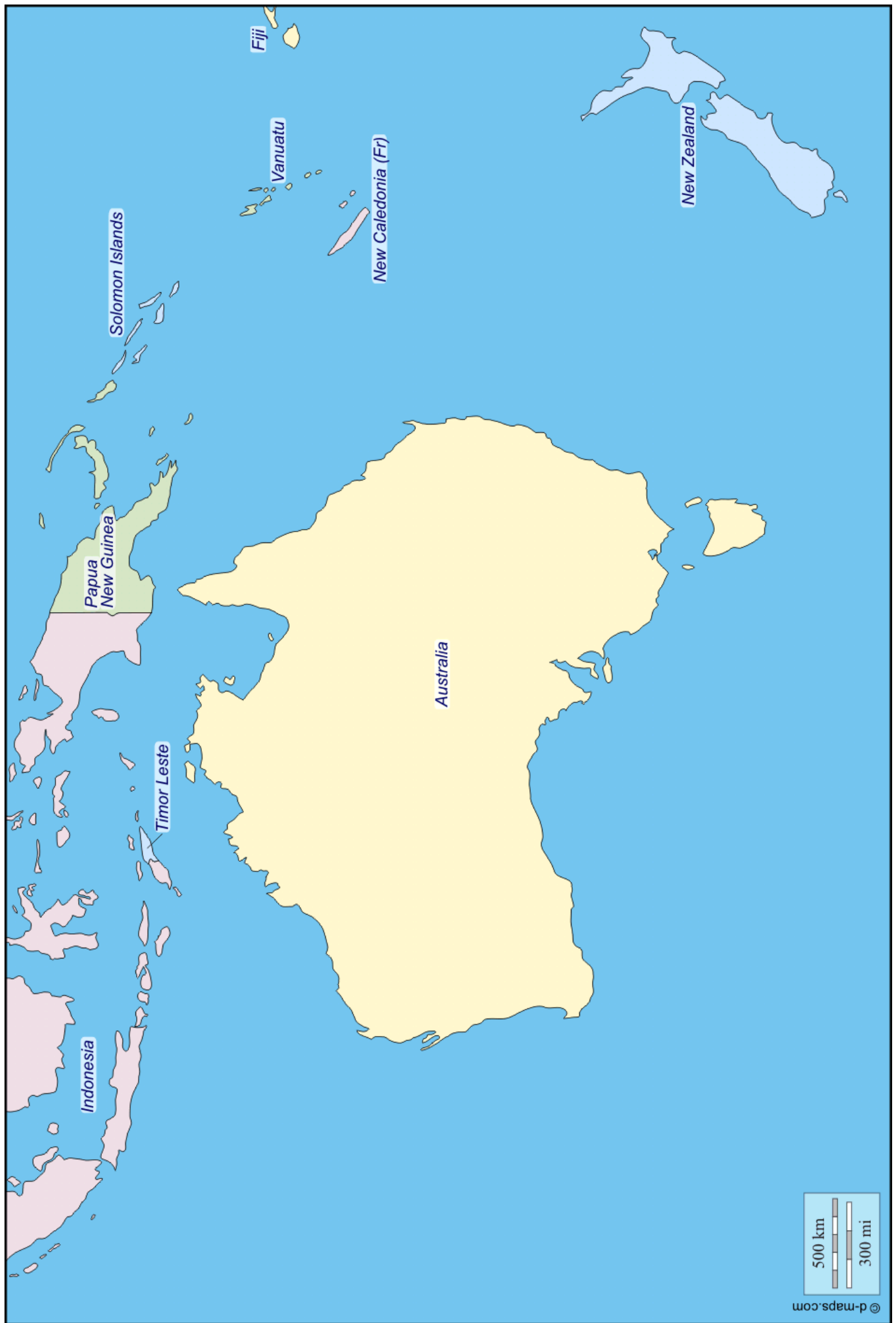


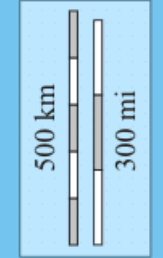
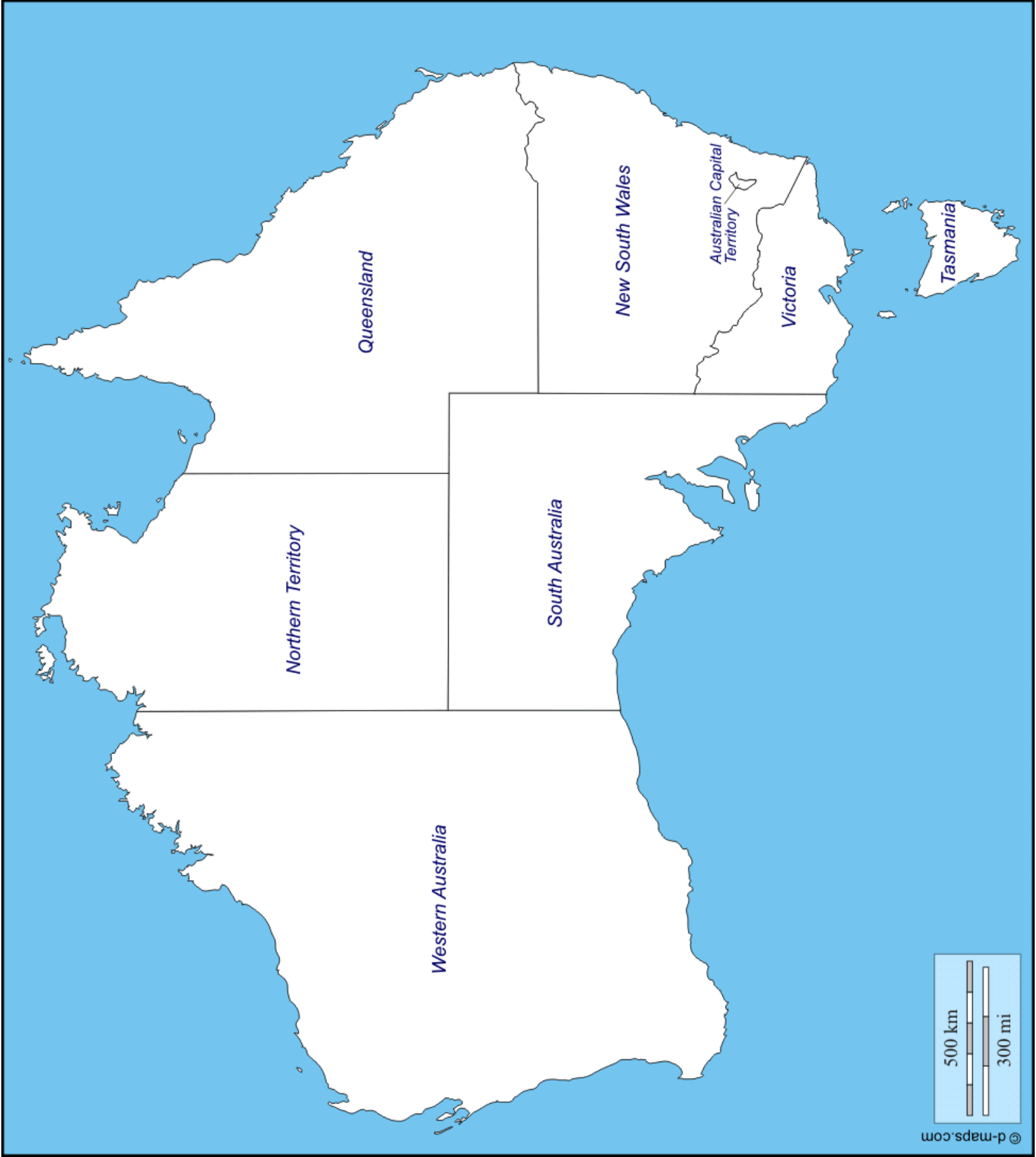




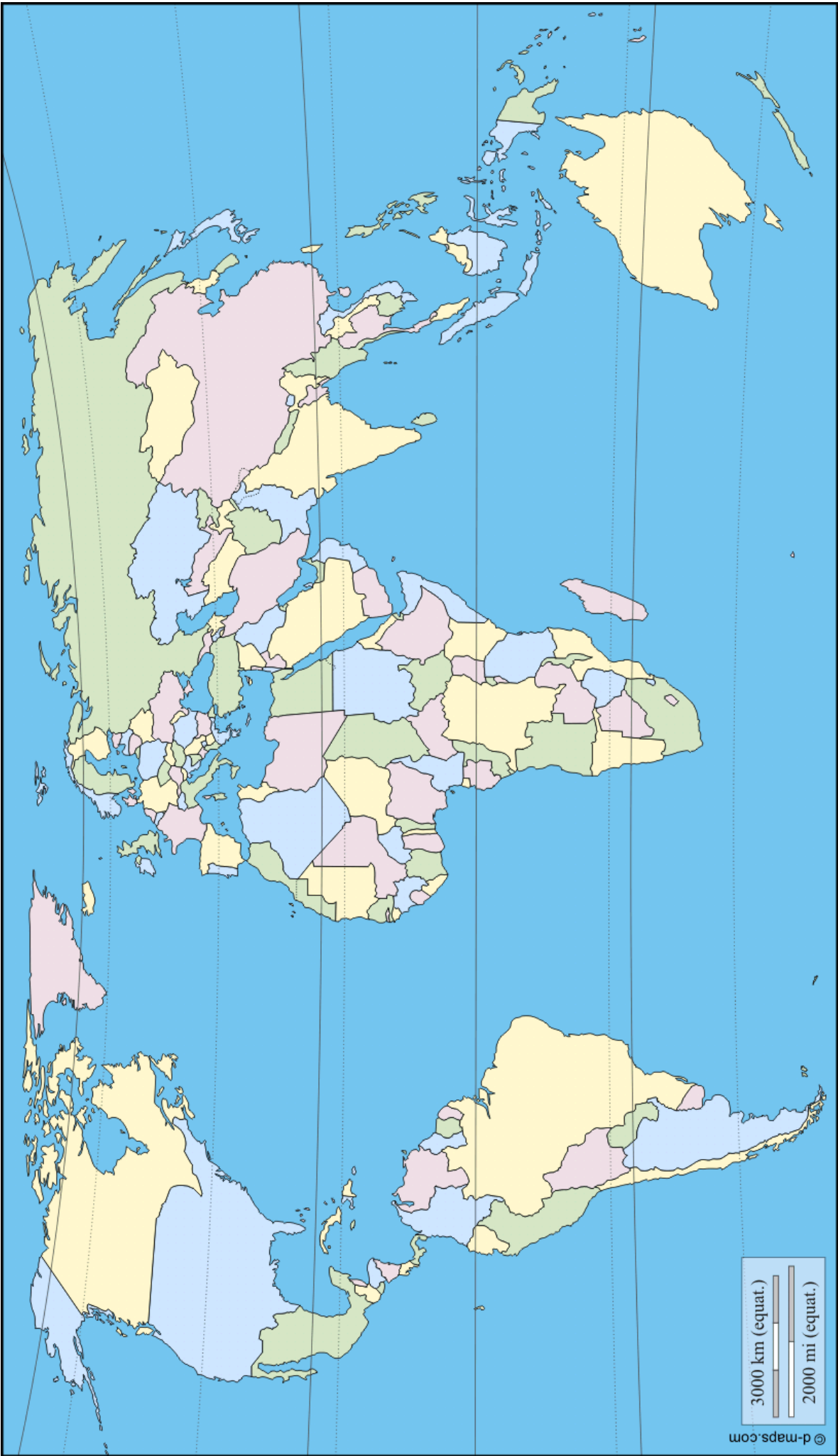












© d-maps.com